

**INFINERGY**



**Viewpoint Information**





OS Reference: E 261970 N 590159

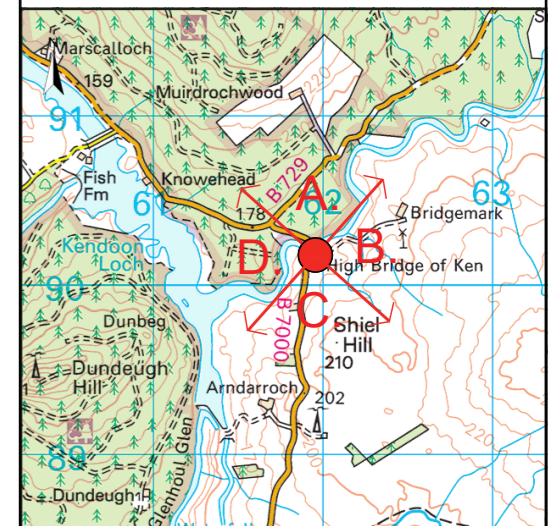
Viewpoint height: 169m (AOD)

Distance to nearest turbine: 2244m (T19)

Direction from site: South

Angle of view: 90 degrees

-  Proposed Shepherd's Rig Turbines
-  Operational & Under Construction Turbines
-  Consented Turbines
-  Other Turbines in planning



Produced By: TH	Ref: P17-1037.209	Rev:
Produced By: FH	Date: 08_10_2019	

**AEI Figure 8.67**  
**360 Degree Cumulative Wireframes**  
**Viewpoint 9: High Bridge of Ken (B7000)**

SHEPHERDS' RIG WIND FARM